




 **Loading only**
9 am - 4 pm
1 hour
No return within 2 hours

Bay to be converted to a Loading Only Bay.
 [Diagram 1028.4]

Existing sign to be **Removed** and **Replaced** with a standard Loading Only sign. The Post will **Remain**.
 - See Drawing 2023-121-SWL-DEVI-025

-  - Existing Kerblines
-  - Carriageway
-  - Conservation Area

Coordinates:
 399,472 161,689

Wiltshire Council
 Traffic & Network Management
 County Hall, Bythesea Road, Trowbridge
 Wiltshire, BA14 8JD
 Tel: 0300 4560100
 Website: www.wiltshire.gov.uk

This map is reproduced from Ordnance Survey material with the permission of Ordnance Survey on behalf of the Controller of Her Majesty's Stationery Office © Crown copyright.
 Unauthorised reproduction infringes Crown Copyright and may lead to prosecution or Civil Proceedings.
 Wiltshire Council (100049050) 2020

F					
E					
D					
C					
B					
A	04/24	SWL	--	--	- Alteration to Road Markings
O	10/23	SWL	--	--	ORIGINAL
REV	DATE	DRAWN	CHECK	APPRV	DESCRIPTION

PROJECT:
 2023-121 Devizes Waiting Restrictions
 Numerous Locations

DRAWING TITLE:
 Southbroom Road
 Proposed Loading Bay

DRAWING PURPOSE:
 Detailed Design

SCALES:	1:200	SHEET SIZE:	A3
DRAWING No.	2023-121-SWL-DEVI-011	REVISION:	A
FILE REF:	L:\Traffic Engineering Team\Scheme-specific info\CATGe\Devizes\2023-24\2023-121 Devizes Waiting Restrictions - Numerous Locations\Design		